Aerial Map

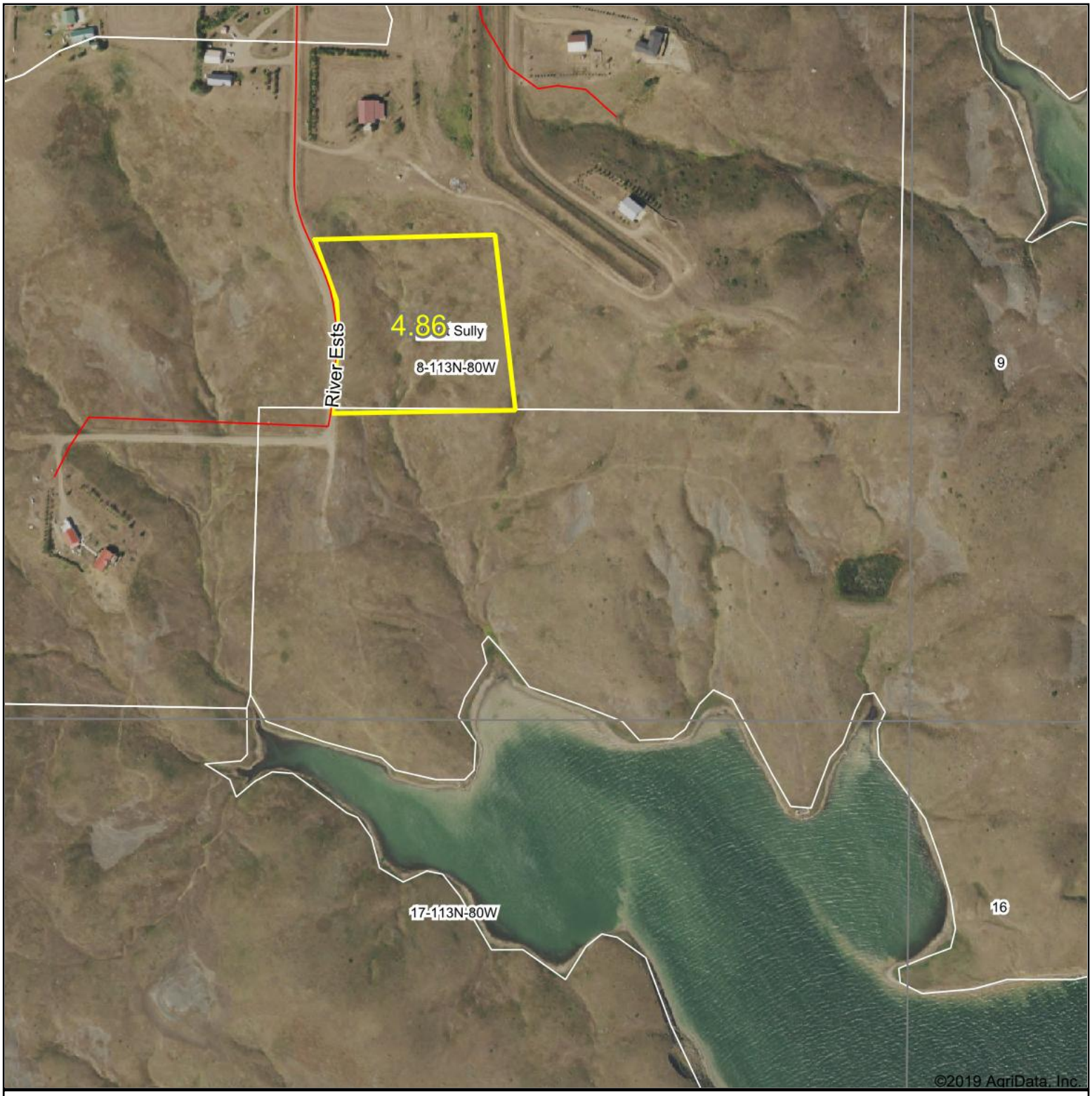

Dakota Land Co.
Schuetzle Real Estate & Auction Firm

Maps Provided By:
surety® CUSTOMIZED ONLINE MAPPING

© AgriData, Inc. 2019 www.AgriDataInc.com

Field borders provided by Farm Service Agency as of 5/21/2008.

Map Center: 44° 36' 22.39, -100° 29' 27.19

0ft 410ft 820ft

8-113N-80W
Sully County
South Dakota

N W E S

3/6/2020

Aerial Map

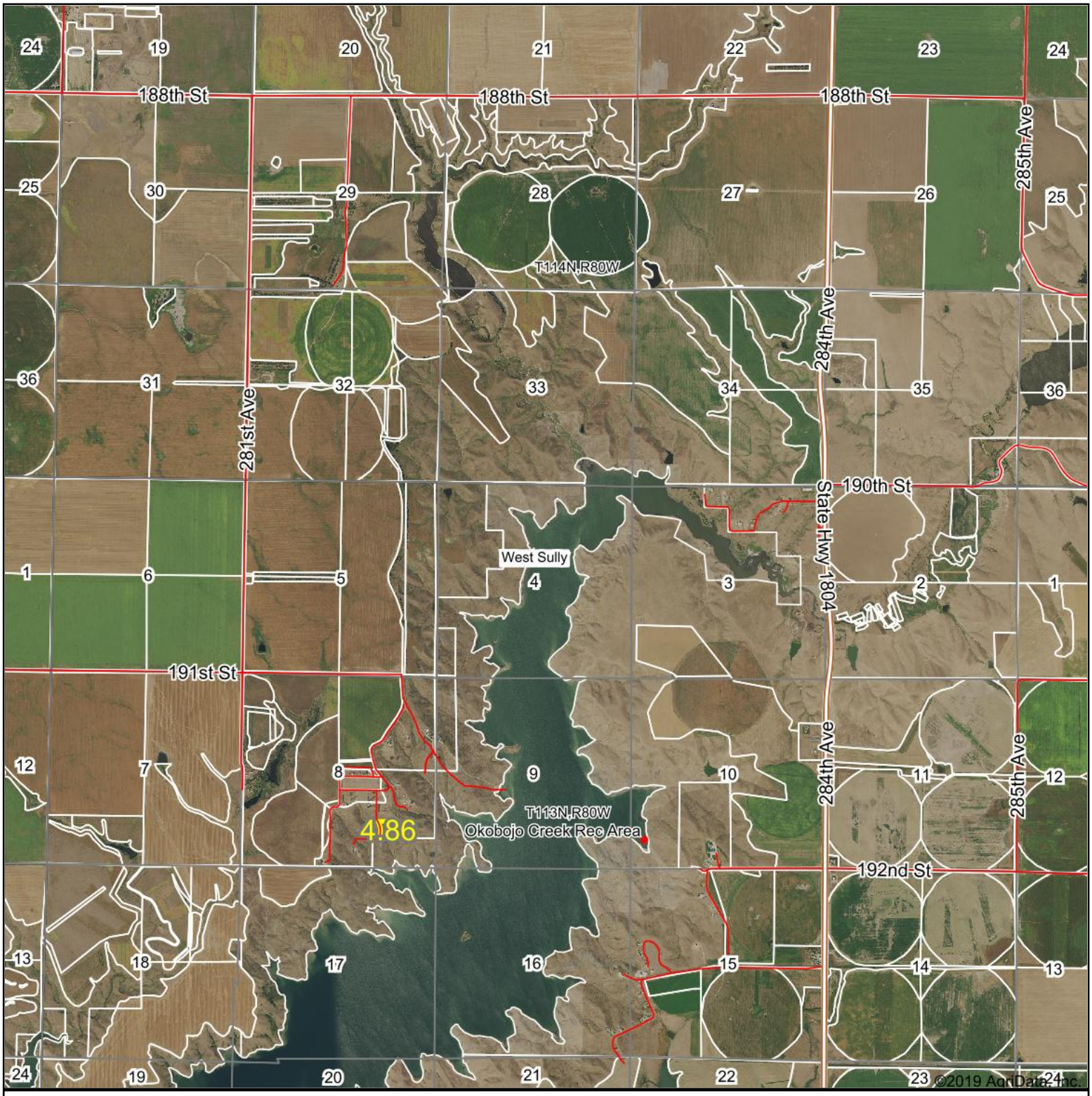

Map Center: 44° 37' 45.48, -100° 28' 34.34

0ft 4239ft 8478ft

Dakota Land Co.
Schuetzle Real Estate & Auction Firm

Maps Provided By:
surety® CUSTOMIZED ONLINE MAPPING

© AgriData, Inc. 2019 www.AgriDataInc.com

4-113N-80W
Sully County
South Dakota

N W E S

3/6/2020

Field borders provided by Farm Service Agency as of 5/21/2008.
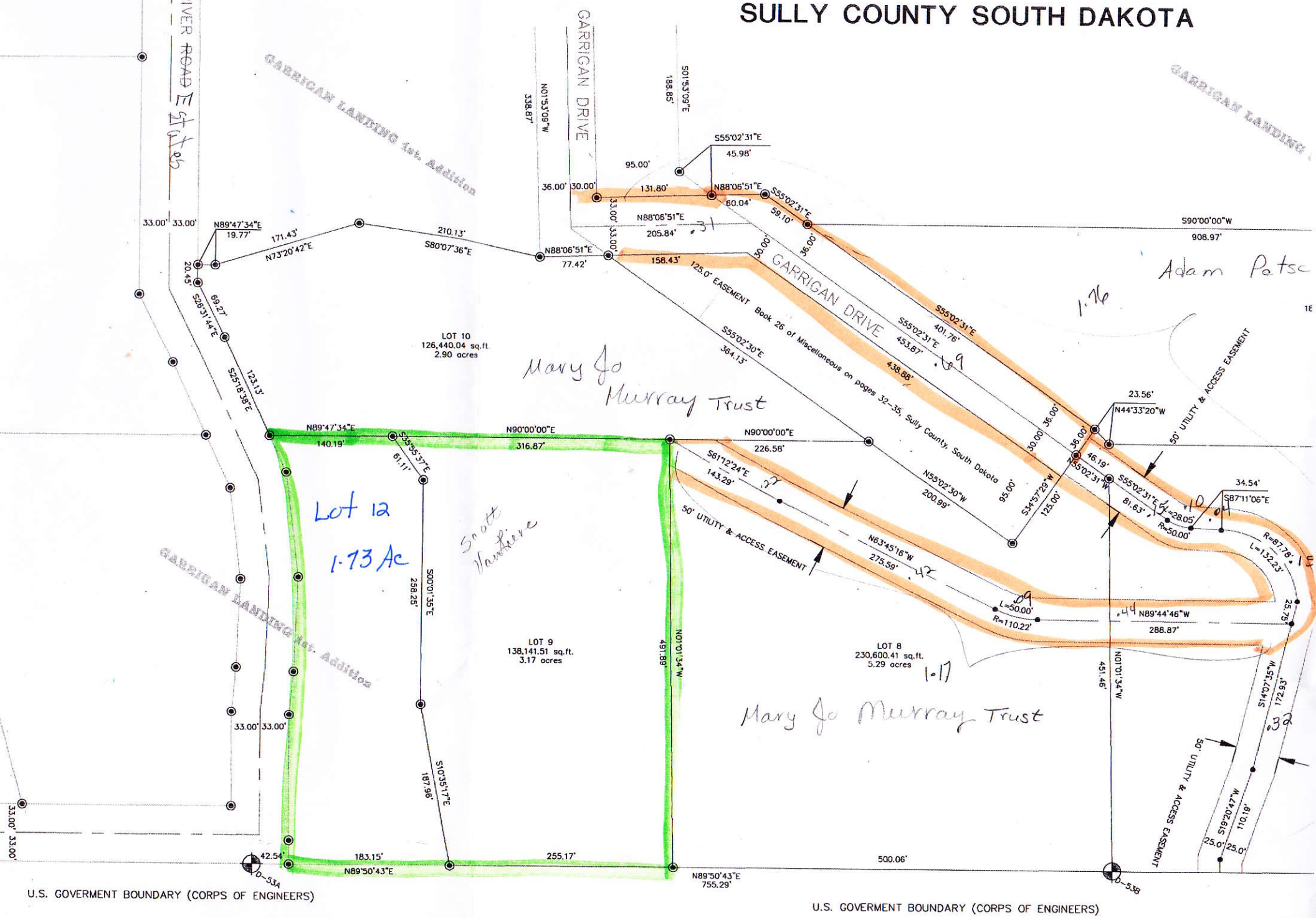
TOWNSHIP 113 NORTH, RANGE 80 WEST, 5Th. PRINCIPAL M
SULLY COUNTY SOUTH DAKOTA